


The processes determining the estuarine response of a salt wedge estuary under extreme drought conditions

M. Geraeds¹, J.D. Pietrzak¹, M. Verlaan^{1,2}, and C.A. Katsman¹

¹ Delft University of Technology, Delft, The Netherlands, ² Deltares, Delft, The Netherlands



1. MOTIVATION

- Due to climate change, droughts are occurring more frequently. The impact of droughts on estuarine dynamics is unclear. Changes in dynamics can have implications on sediment supply, human activities, and ecology.
- The **most severe European droughts to date** happened in 2022. As a result of this drought, the Rhine-Meuse Delta (RMD) experienced several extreme salt intrusion events. The RMD is a dynamic mesotidal salt wedge estuary in the Netherlands. It is complex and highly branched.
- We focus on the differences between the responses of two estuary branches, the Old Meuse (OM) and the New Meuse (NM), which are both connected to the open sea through the New Waterway (NW). These experienced maximum salt intrusion events on different dates.
- We investigate the different terms in the (tidally averaged) along-channel momentum budget during the drought, to understand the processes influencing these extreme salt intrusion events.

2. METHODS

- We use an **unstructured 3D hydrostatic** (D-FLOW FM) model of the RMD to hindcast 2022.
- The model gets its boundary conditions from a model of the North Sea on the sea side and from measurements on the river side.
- We quantify the different terms in the **along-channel momentum balance** in the thalweg:

$$u_t + \underbrace{uu_x}_{\text{along-channel advection}} + \underbrace{vu_y}_{\text{vertical advection}} + \underbrace{wu_z}_{\text{barotropic pressure gradient}} + \underbrace{g\eta_x}_{\text{baroclinic pressure gradient}} + \underbrace{\int \frac{1}{\rho_0} \rho_x dz}_{\text{Coriolis term}} - \underbrace{fv}_{\text{horizontal stress divergence}} - \underbrace{v_z u_{zz}}_{\text{vertical stress divergence}} - \underbrace{v_x u_{xx}}_{\text{vertical stress divergence}} \approx 0$$



Fig. 1: Europe with The Netherlands indicated in green box.

3. ESTUARINE RESPONSE AT MAXIMUM SALT INTRUSION

- The maximum salt intrusion length (L_s) occurs in the Hollandse IJssel (HY), a side branch of NM, on August 15th at maximum flood.
- The model captures the timing of the maximum L_s in the estuary, based on measurements (see presentation Wegman et al.)

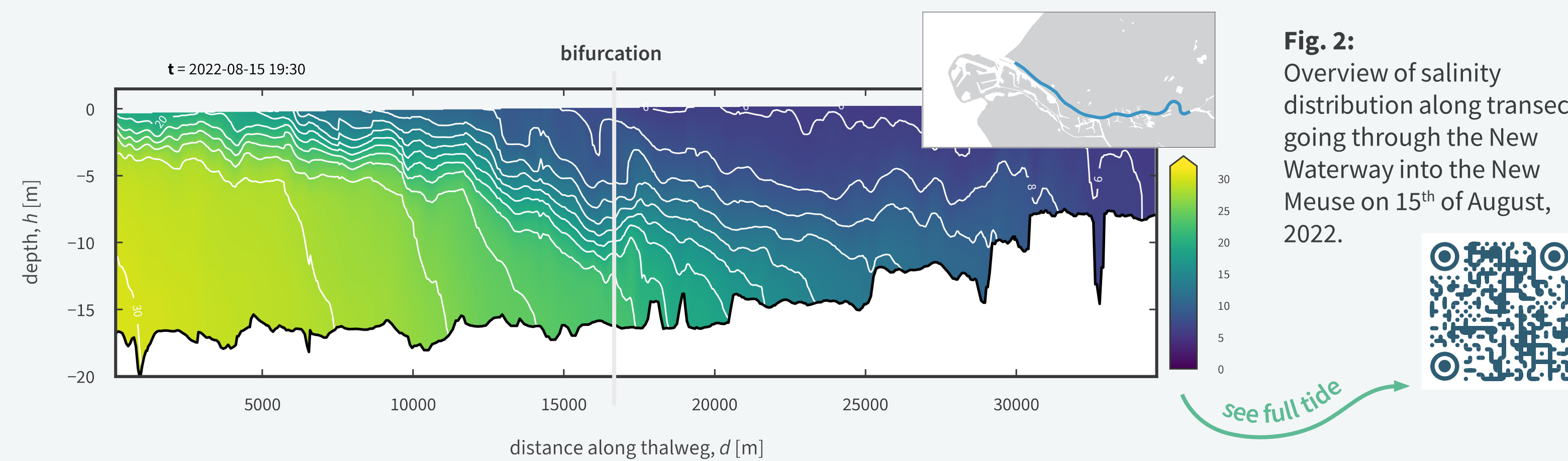


Fig. 2: Overview of salinity distribution along transect going through the New Waterway into the New Meuse on 15th of August, 2022.

- The maximum L_s in the OM occurs on June 23rd, at maximum ebb (at sea).
- The subtidally averaged maximum L_s occurs at a different time, on August 20th.
- A phase difference in the barotropic tide is introduced in the OM.

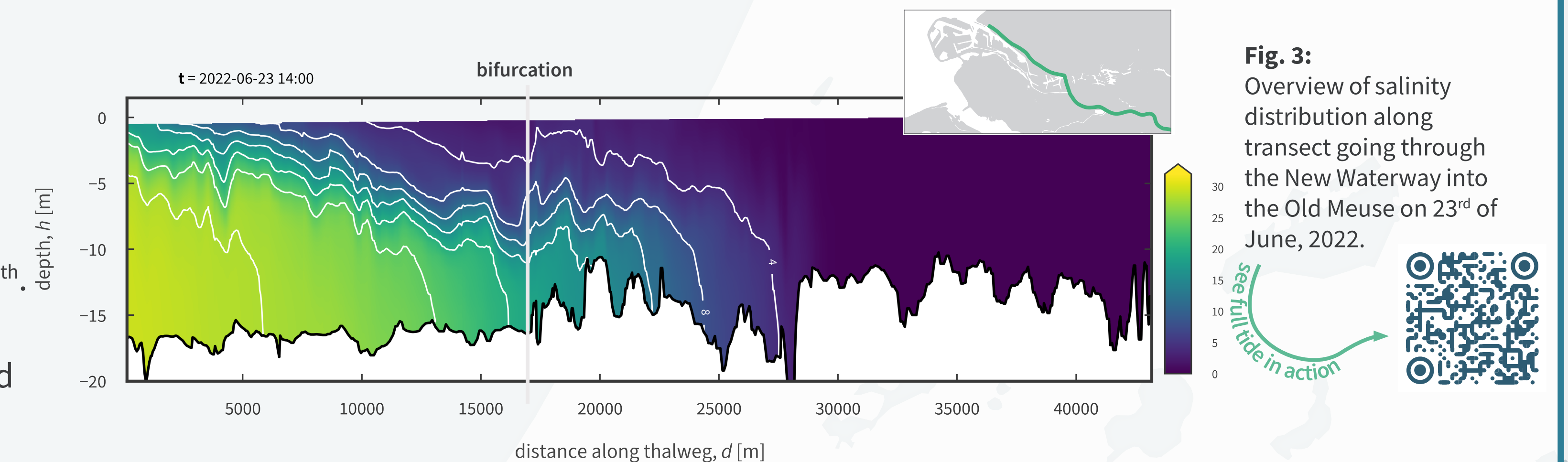


Fig. 3: Overview of salinity distribution along transect going through the New Waterway into the Old Meuse on 23rd of June, 2022.

A THE NEW WATERWAY

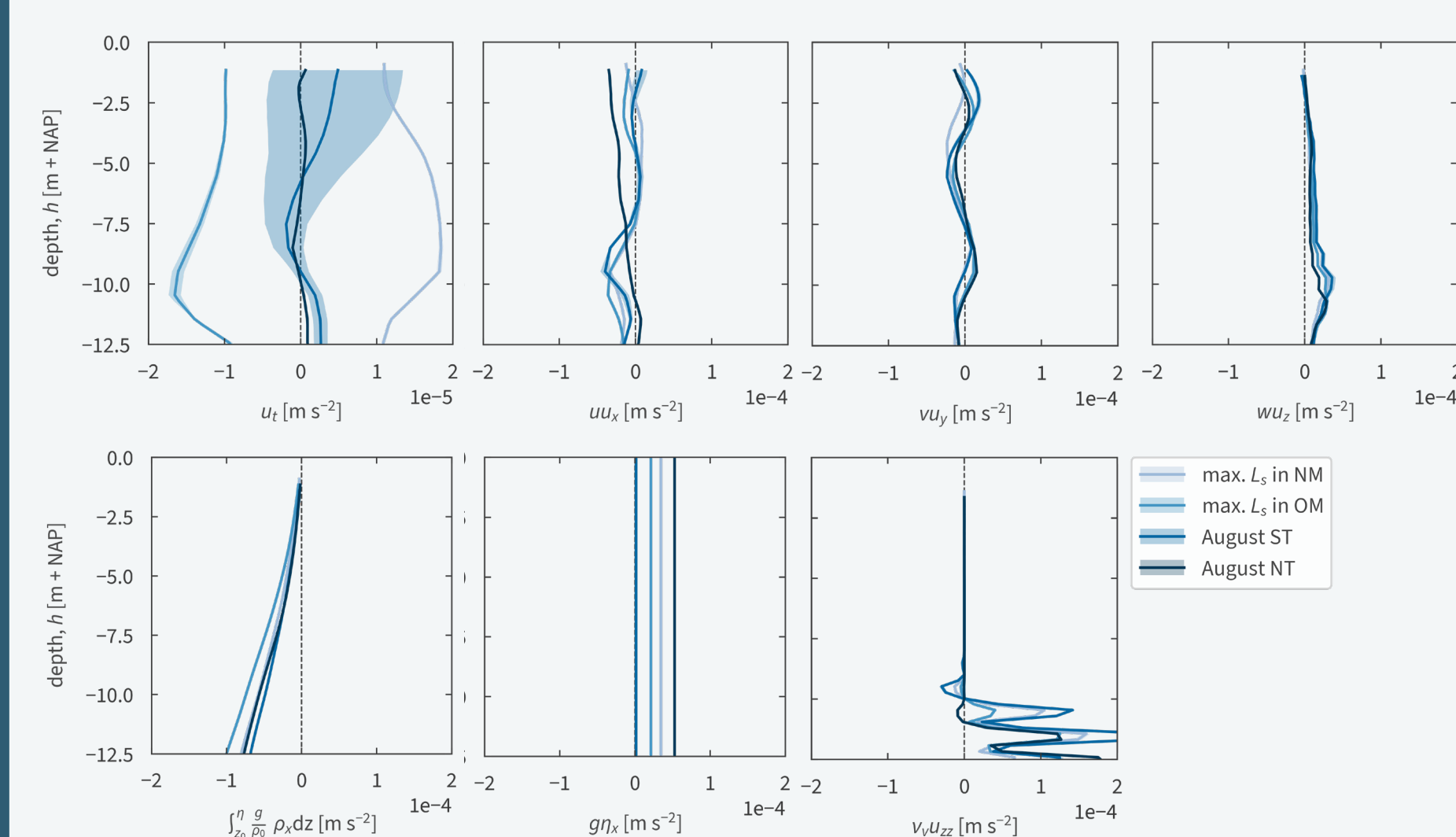


Fig. 4: Overview of tidally averaged along-channel momentum balance terms in the New Waterway during a spring tide, neap tide, during the tide with max. L_s in the New Meuse (NM) and during the tide with max. L_s in the Old Meuse (OM).

B THE NEW MEUSE

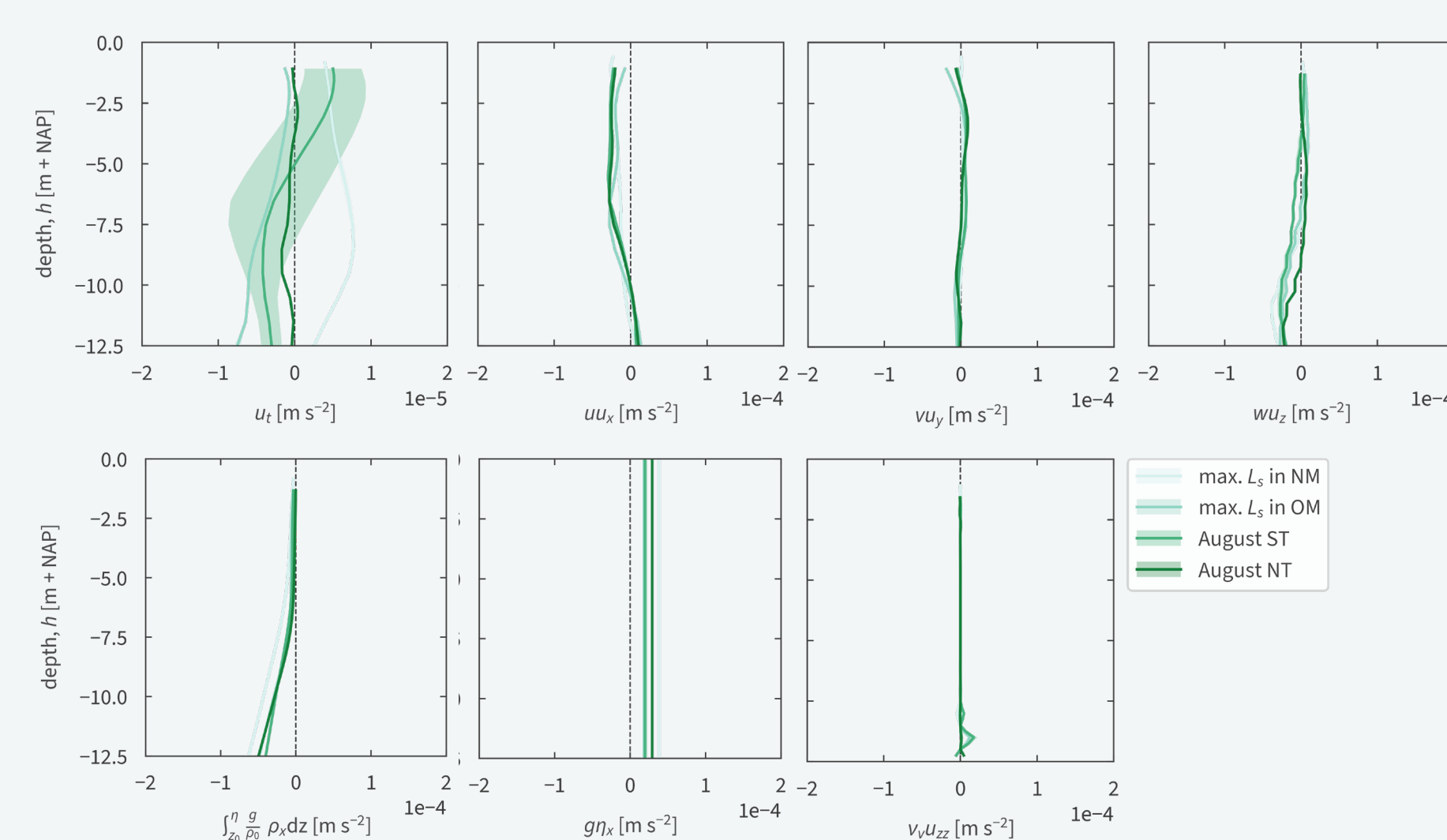


Fig. 5: Overview of tidally averaged along-channel momentum balance terms in the New Meuse during a spring tide, neap tide, during the tide with max. L_s in the New Meuse (NM) and during the tide with max. L_s in the Old Meuse (OM).

C THE OLD MEUSE

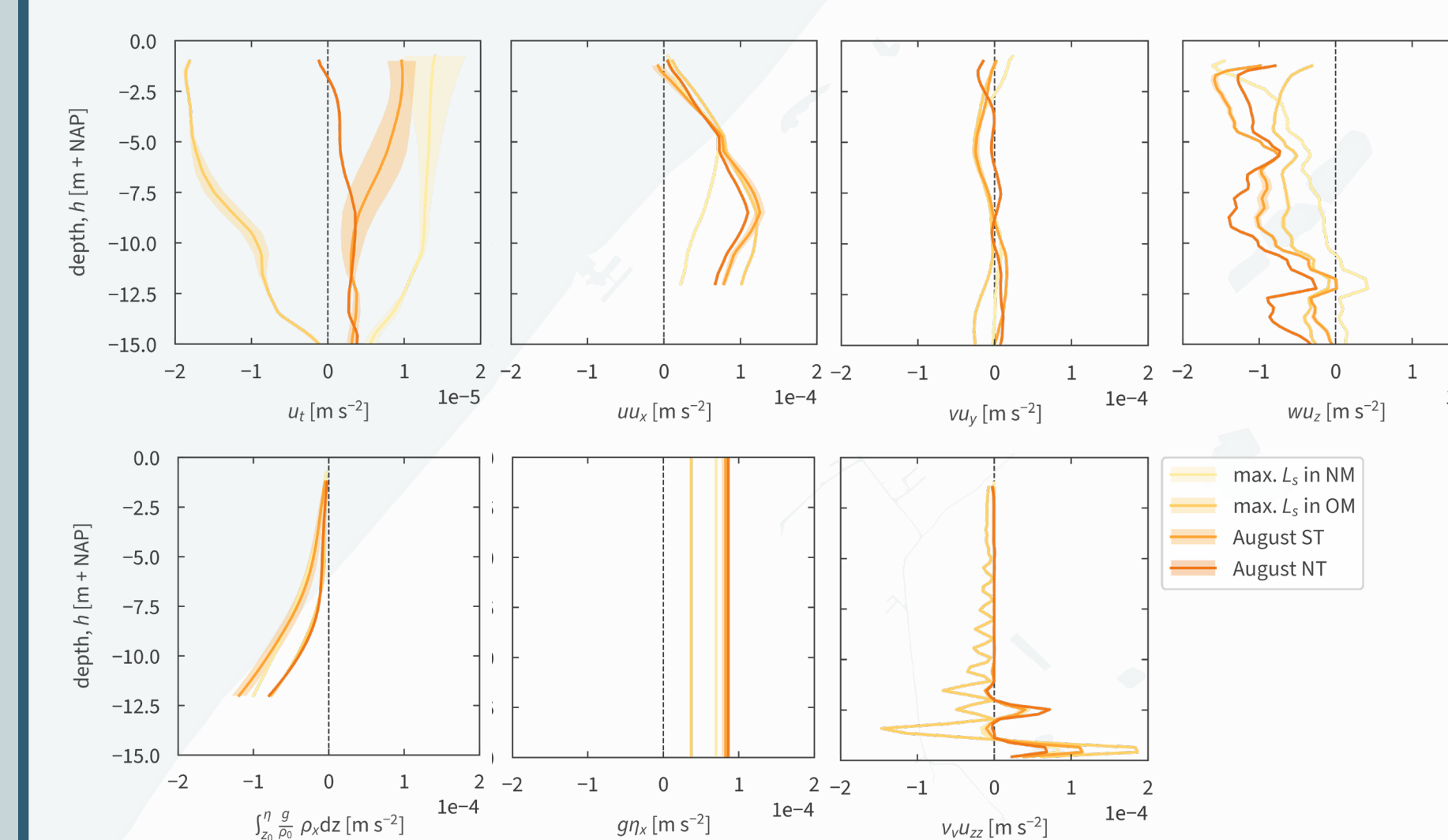
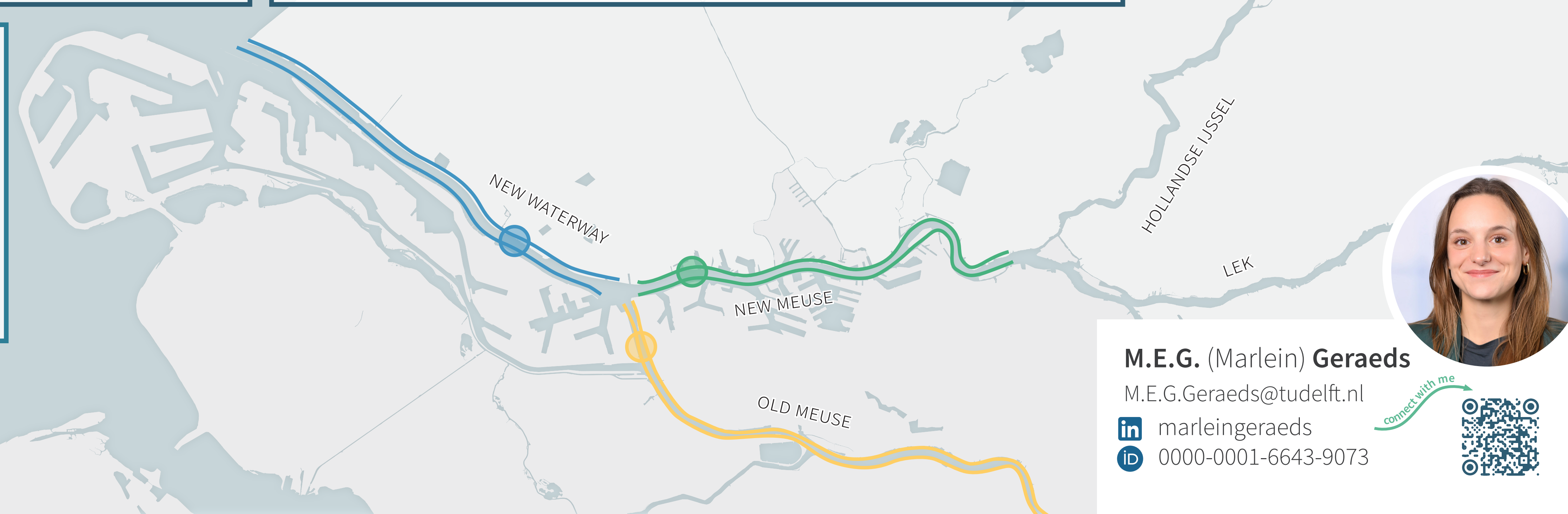


Fig. 6: Overview of tidally averaged along-channel momentum balance terms in the Old Meuse during a spring tide, neap tide, during the tide with max. L_s in the New Meuse (NM) and during the tide with max. L_s in the Old Meuse (OM).

4. PRELIMINARY CONCLUSIONS

- In all branches, the sign of the acceleration term (u_t) is opposite for the two salt intrusion events.
- The signs of the u_t in the NM (and NW) and OM branches are out of phase. In the NW u_t is largest at the bed during the event in the OM.
- In the OM the lateral advection term (uu_x) is much smaller than the other two terms - the vertical advection (wu_z) is almost always dominant.
- The vertical stress divergence ($v_z u_{zz}$) is oscillating over the entire vertical during the max. salt intrusion event in the OM.
- Next steps:** what does this analysis look like for an average year? How do the salt intrusion events relate to wind forcing and set-up?



M.E.G. (Marlein) Geraeds

M.E.G.Geraeds@tudelft.nl

in marleingeraeds

ID 0000-0001-6643-9073

